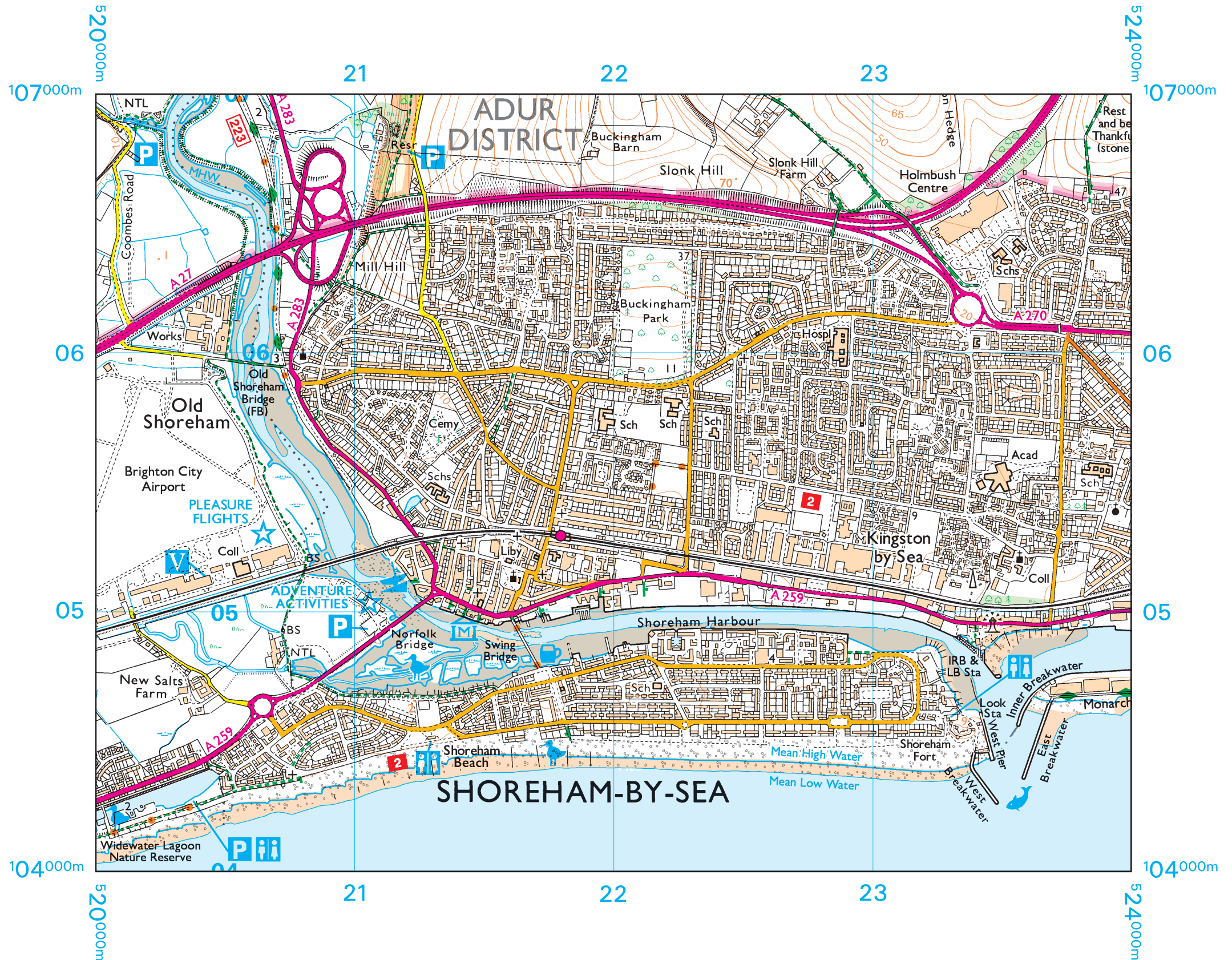
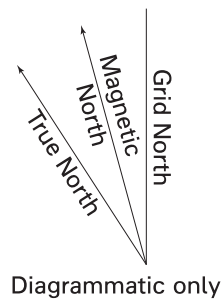
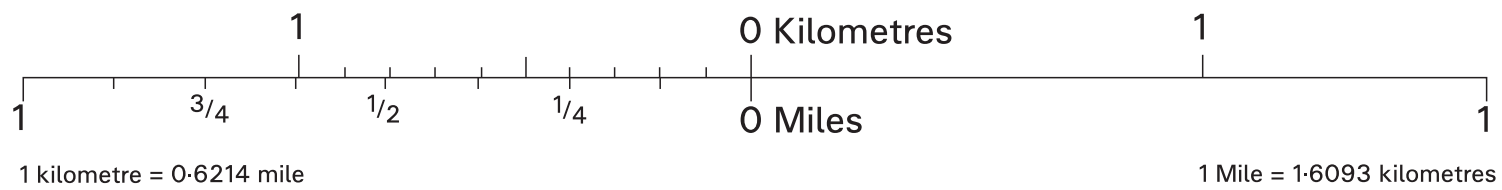


Four colours should appear above; if not then please return to the invigilator.
Four colours should appear above; if not then please return to the invigilator.

Fig. 1 – OS Map extract of Shoreham-by-Sea, West Sussex.



6 centimetres to 1 kilometre (one grid square)



Made and printed by Ordnance Survey Limited 2023.
© Crown copyright 2021. All rights reserved.